

Tween Bridge Solar Farm

Environmental Statement

Figure 6.4: Landscape and Visual Mitigation Strategy

Planning Act 2008

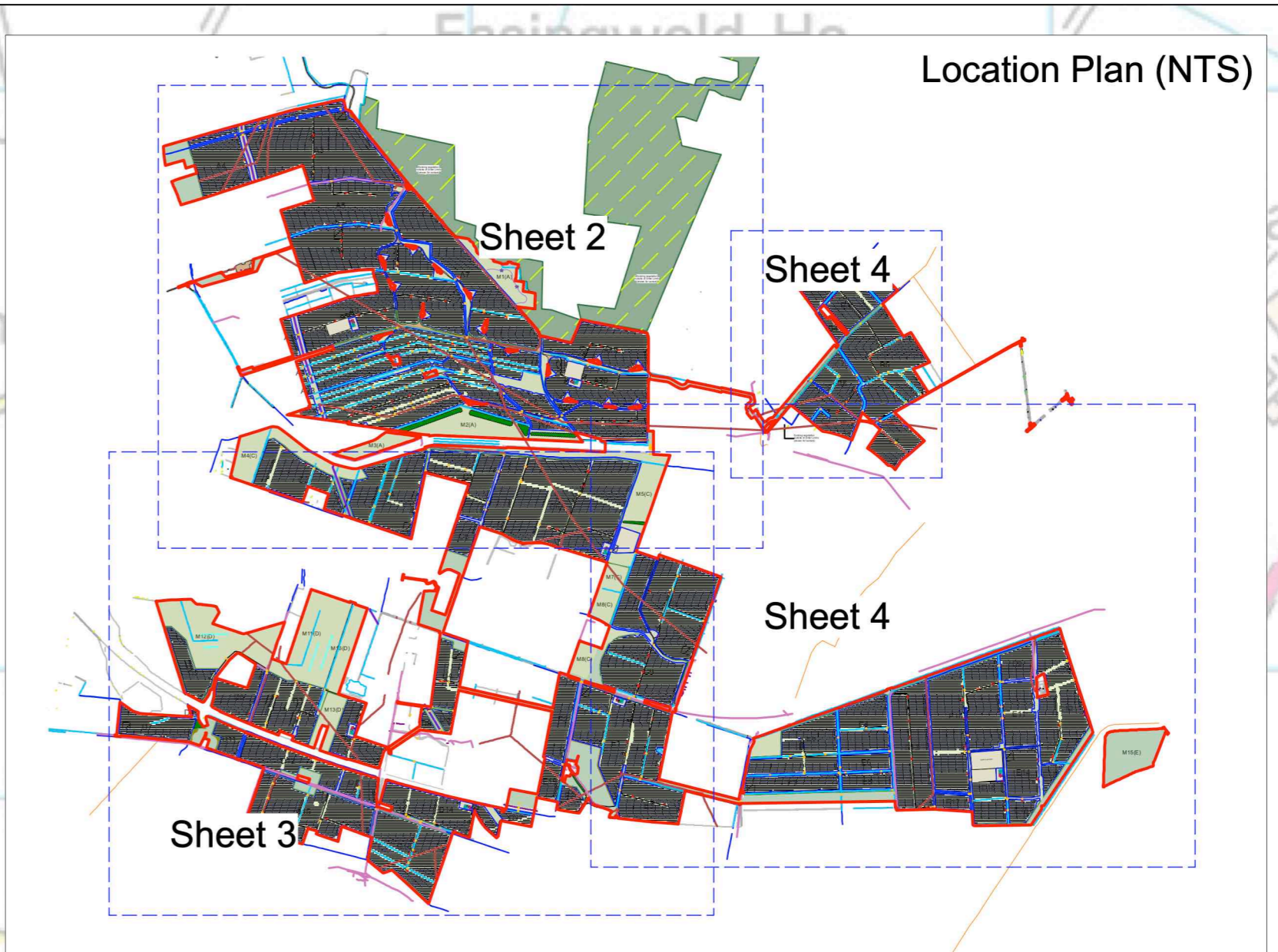
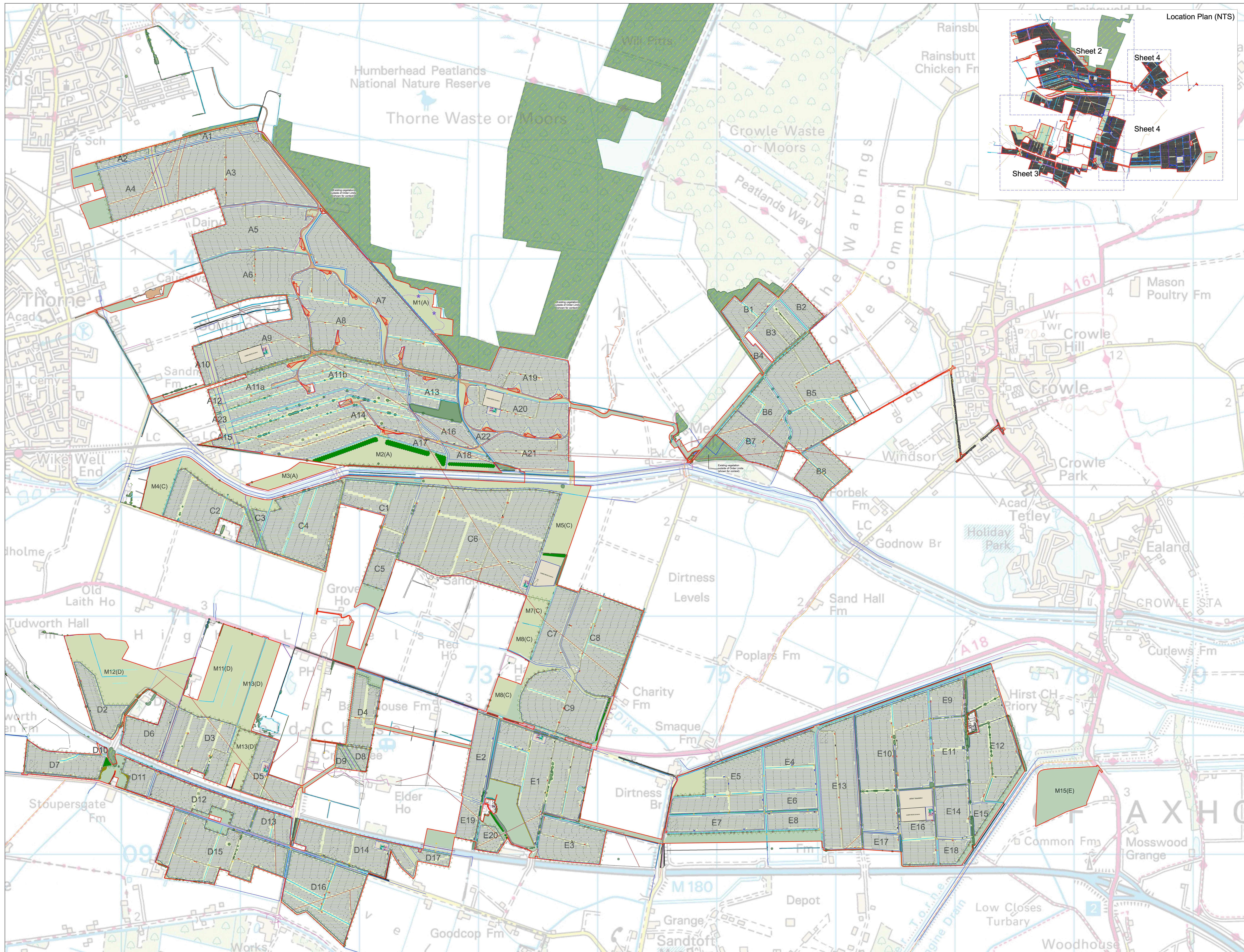
Infrastructure Planning (Applications: Prescribed Forms and Procedure) Regulations 2009

APFP Regulation 5(2)(a)

Document Reference: 6.4.6.4

June 2026

Revision 4



- LEGEND**
- Order Limits
 - Existing Vegetation with RPAs
 - Existing Vegetation outside Order Limits
 - Existing Vegetation to be Removed
 - Existing Public Right of Way Footpath
 - Existing Drain
 - Existing River/ IDB Drain
 - Existing Water Main
 - Existing Fuel Pipe
 - Existing High Voltage Cable
 - Existing Low Voltage Cable
 - Existing Wind Farm High Voltage Cable
 - Existing Telecom Cable
 - Existing Wind Farm Access Track
- Proposed:**
- Security Fence
 - Access Gate
 - Solar Arrays
 - Access Road
 - Hard Standing to BESS/Substation
 - Inverter Container
 - Switchgear
 - Spare Container
 - Construction Compound
 - Indicative Cable/ Drain Crossing
 - Existing Ground Conditions to be retained and made good following construction
 - Species-Rich Neutral Grassland Seed Mix
 - Species-Rich Neutral Grassland Seed Mix to Solar Compartment
 - Proposed Native Scrub Planting
 - Proposed Hedgerow Planting
 - Proposed Woodland Planting
 - Proposed Tree Planting
 - Indicative permissive footpath route with high level viewing huts - all routes to be fenced and secure. Fencing to be 1.2m high, wooden pole and wire fence
 - Proposed scrapes - shown indicatively, refer to ecology reports for further details
 - Special category - Common Land: not subject to compulsory acquisition, temporary possession or works powers

Notes
1. The drawing is for illustrative purposes only

Figure 6.4 Landscape and Visual Mitigation Strategy

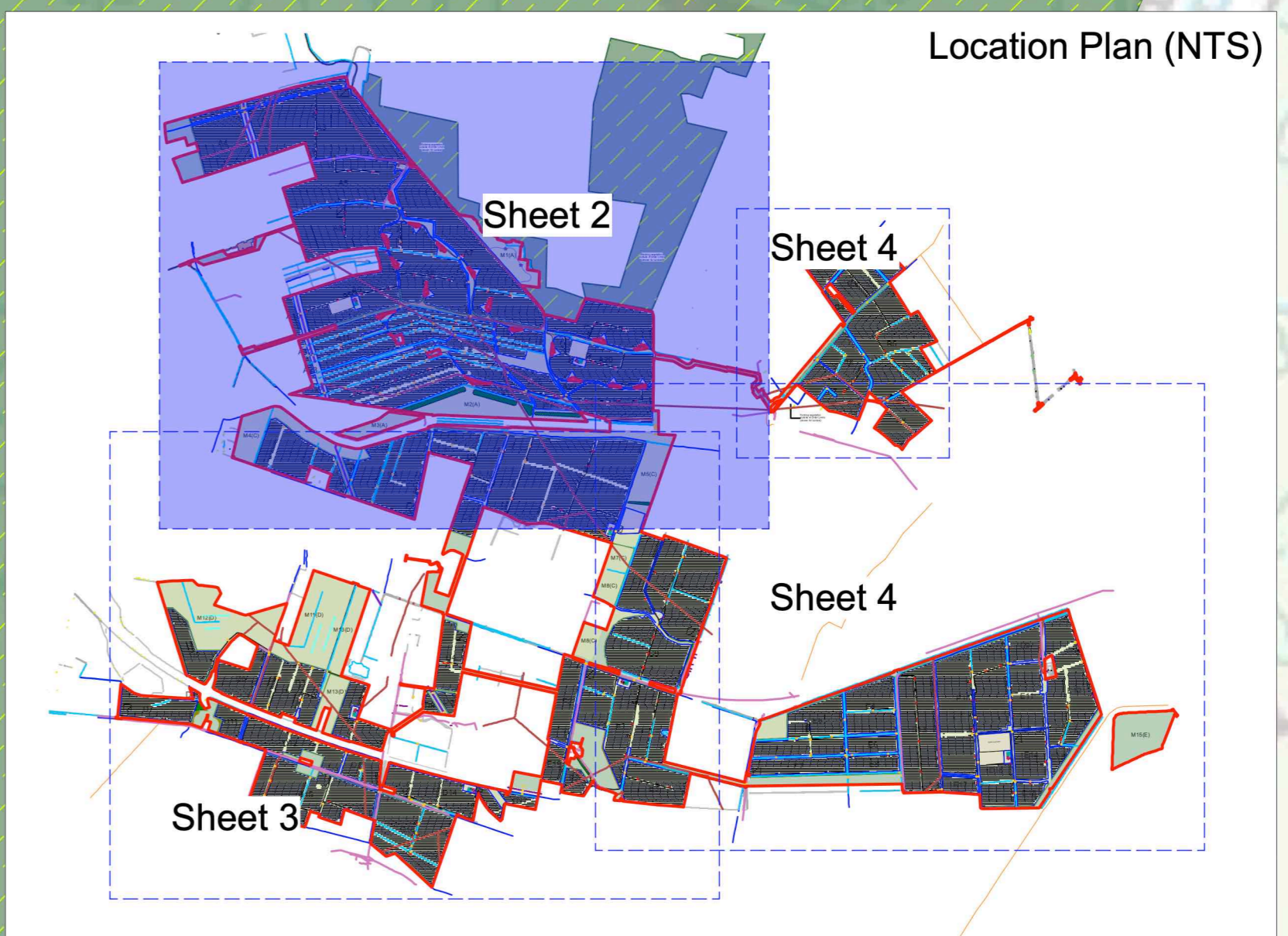
Tween Bridge Solar Farm

0 200 400 600 m

Coordinate System: British National Grid
Projection: Transverse Mercator
Datum: OSGB 1936
Scale: 1:10000 Paper Size: A0 Sheet: 1 of 4

RWE

Document Ref: 6.4.6.4 APFP Reg: 5(2)(a) Revision: 4
PINS Number: EN010148 Drawing Status: Final
Drawn: LAB Checked: HS Approved: KC Date: 09/06/2026



- LEGEND**
- Order Limits
 - Existing Vegetation with RPAs
 - Existing Vegetation outside Order Limits
 - Existing Vegetation to be Removed
 - Existing Public Right of Way Footpath
 - Existing Drain
 - Existing River/ IDB Drain
 - Existing Water Main
 - Existing Fuel Pipe
 - Existing High Voltage Cable
 - Existing Low Voltage Cable
 - Existing Wind Farm High Voltage Cable
 - Existing Telecom Cable
 - Existing Wind Farm Access Track
- Proposed:**
- Security Fence
 - Access Gate
 - Solar Arrays
 - Access Road
 - Hard Standing to BESS/Substation
 - Inverter Container
 - Switchgear
 - Spare Container
 - Construction Compound
 - Indicative Cable/ Drain Crossing
 - Existing Ground Conditions to be retained and made good following construction
 - Species-Rich Neutral Grassland Seed Mix
 - Species-Rich Neutral Grassland Seed Mix to Solar Compartment
 - Proposed Native Scrub Planting
 - Proposed Hedgerow Planting
 - Proposed Woodland Planting
 - Proposed Tree Planting
 - Indicative permissive footpath route with high level viewing huts - all routes to be fenced and secure. Fencing to be 1.2m high, wooden pole and wire fence
 - Proposed scrapes - shown indicatively, refer to ecology reports for further details
 - Special category - Common Land: not subject to compulsory acquisition, temporary possession or works powers

Notes
1. The drawing is for illustrative purposes only

Figure 6.4 Landscape and Visual Mitigation Strategy

Tween Bridge Solar Farm

Coordinate System: British National Grid
Projection: Transverse Mercator
Datum: OSGB 1936
Scale: 1:5000
Paper Size: A0
Sheet: 2 of 4

RWE

Document Ref: 6.4.6.4 APPF Reg: 5(2)(a) Revision: 4
PINS Number: EN010148 Drawing Status: Final
Drawn: LAB Checked: HS Approved: KC Date: 09/06/2026



- LEGEND**
- Order Limits
 - Existing Vegetation with RPAs
 - Existing Vegetation outside Order Limits
 - Existing Vegetation to be Removed
 - Existing Public Right of Way Footpath
 - Existing Drain
 - Existing River/ IDB Drain
 - Existing Water Main
 - Existing Fuel Pipe
 - Existing High Voltage Cable
 - Existing Low Voltage Cable
 - Existing Wind Farm High Voltage Cable
 - Existing Telecom Cable
 - Existing Wind Farm Access Track
 - Proposed:**
 - Security Fence
 - Access Gate
 - Solar Arrays
 - Access Road
 - Hard Standing to BESS/Substation
 - Inverter Container
 - Switchgear
 - Spare Container
 - Construction Compound
 - Indicative Cable/ Drain Crossing
 - Existing Ground Conditions to be retained and made good following construction
 - Species-Rich Neutral Grassland Seed Mix
 - Species-Rich Neutral Grassland Seed Mix to Solar Compartment
 - Proposed Native Scrub Planting
 - Proposed Hedgerow Planting
 - Proposed Woodland Planting
 - Proposed Tree Planting
 - Indicative permissive footpath route with high level viewing huts - all routes to be fenced and secure. Fencing to be 1.2m high, wooden poles and wire fence
 - Proposed scrapes - shown indicatively, refer to ecology reports for further details
 - Special category - Common Land: not subject to compulsory acquisition, temporary possession or works powers

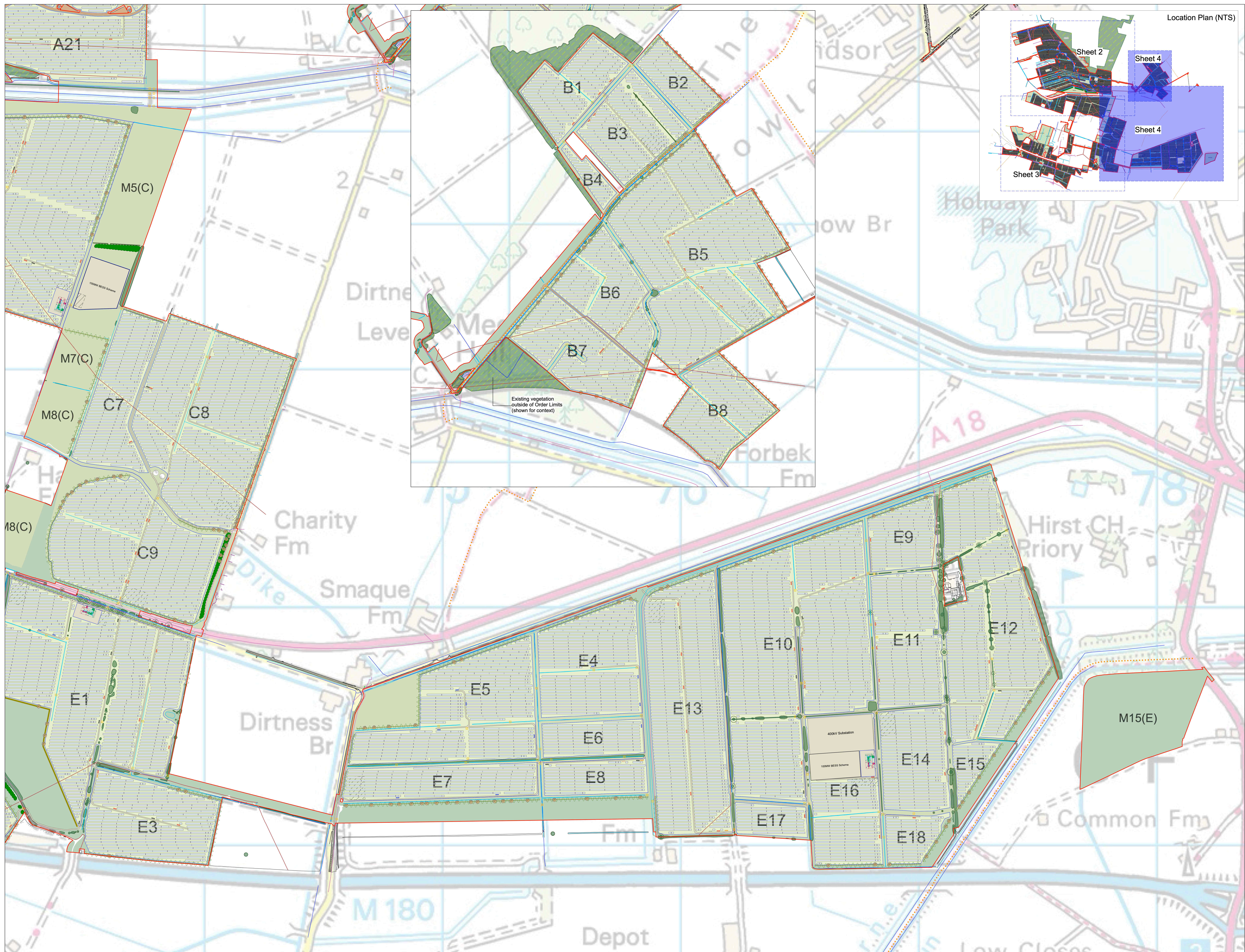
Notes
1. The drawing is for illustrative purposes only

Figure 6.4 Landscape and Visual Mitigation Strategy
Tween Bridge Solar Farm

Coordinate System: British National Grid
Projection: Transverse Mercator
Datum: OSGB 1936
Scale: 1:5000
Paper Size: A0
Sheet: 3 of 4

RWE

Document Ref: 6.4.6.4 APPF Reg: 5(2)(a) Revision: 4
PINS Number: EN010148 Drawing Status: Final
Drawn: LAB Checked: HS Approved: KC Date: 09/06/2026



- LEGEND**
- Order Limits
 - Existing Vegetation with RPAs
 - Existing Vegetation outside Order Limits
 - Existing Vegetation to be Removed
 - Existing Public Right of Way Footpath
 - Existing Drain
 - Existing River/ IDB Drain
 - Existing Water Main
 - Existing Fuel Pipe
 - Existing High Voltage Cable
 - Existing Low Voltage Cable
 - Existing Wind Farm High Voltage Cable
 - Existing Telecom Cable
 - Existing Wind Farm Access Track
- Proposed:**
- Security Fence
 - Access Gate
 - Solar Arrays
 - Access Road
 - Hard Standing to BESS/Substation
 - Inverter Container
 - Switchgear
 - Spare Container
 - Construction Compound
 - Indicative Cable/ Drain Crossing
 - Existing Ground Conditions to be retained and made good following construction
 - Species-Rich Neutral Grassland Seed Mix
 - Species-Rich Neutral Grassland Seed Mix to Solar Compartment
 - Proposed Native Scrub Planting
 - Proposed Hedgerow Planting
 - Proposed Woodland Planting
 - Proposed Tree Planting
 - Indicative permissive footpath route with high level viewing huts - all routes to be fenced and secure. Fencing to be 1.2m high, wooden pole and wire fence
 - Proposed scrapes - shown indicatively, refer to ecology reports for further details
 - Special category - Common Land: not subject to compulsory acquisition, temporary possession or works powers

Notes
1. The drawing is for illustrative purposes only

Figure 6.4 Landscape and Visual Mitigation Strategy
Tween Bridge Solar Farm

0 100 200 300 m

Coordinate System: British National Grid
Projection: Transverse Mercator
Datum: OSGB 1936
Scale: 1:5000
Paper Size: A0
Sheet: 4 of 4

RWE

Document Ref: 6.4.6.4 APPF Reg: 5(2)(a) Revision: 4
PINS Number: EN010148 Drawing Status: Final
Drawn: LAB Checked: HS Approved: KC Date: 09/06/2026